

# L'esperienza del Code24 nello sviluppo di strumenti di geo-visualizzazione per la pianificazione

## The development of geo-visualization tools for planning within the Code24 Project

Stefano Pensa, Milano - 06-02-2015

# COMMUNICATION


Spatial planning and decision processes have to deal with the **interests and wills of several actors**, who generally have **different backgrounds, expertise and individual skills**, so that the communication can result very difficult.



Tags:

information sharing, knowledge building, common language, intuitiveness, user friendliness

Big data, open data, sensors, UGC such as social networks posts are today always more accessible and usable. Their use pass through the comprehension of them and the interaction with them.

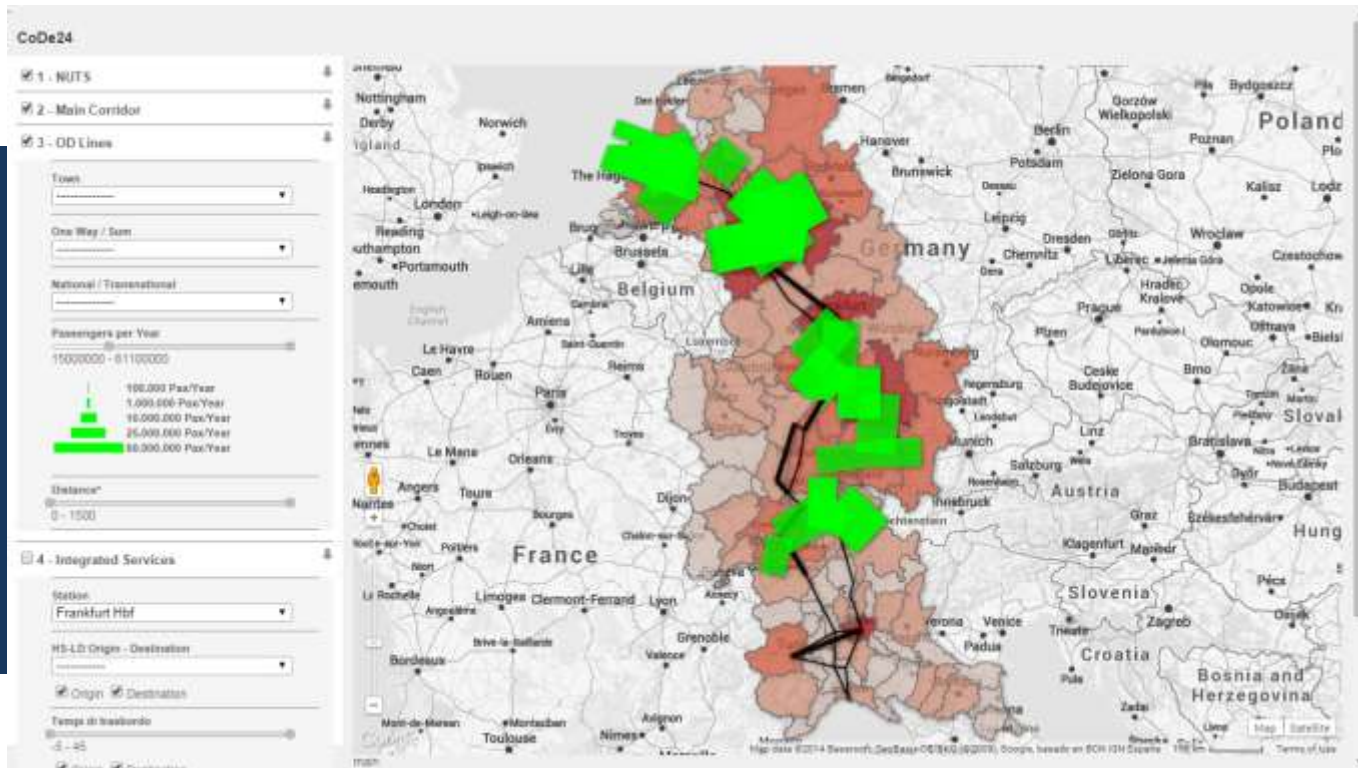


Tags:

visual complexity, see the unseen, visual analytics, open data, big data, sensors, UGC, VGI, social network data

Workshops had been organized on the whole Corridor. Topics, stakeholders, spatial and temporal scale and goals varied according to case study.

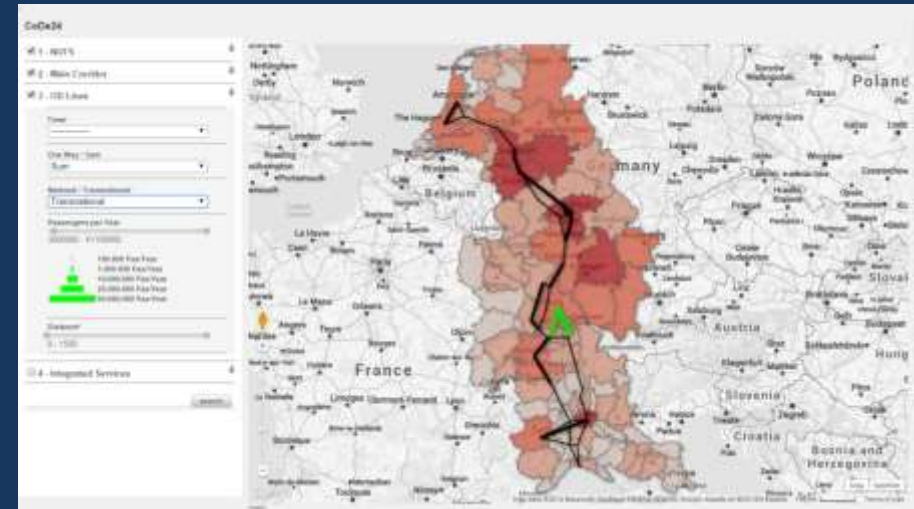
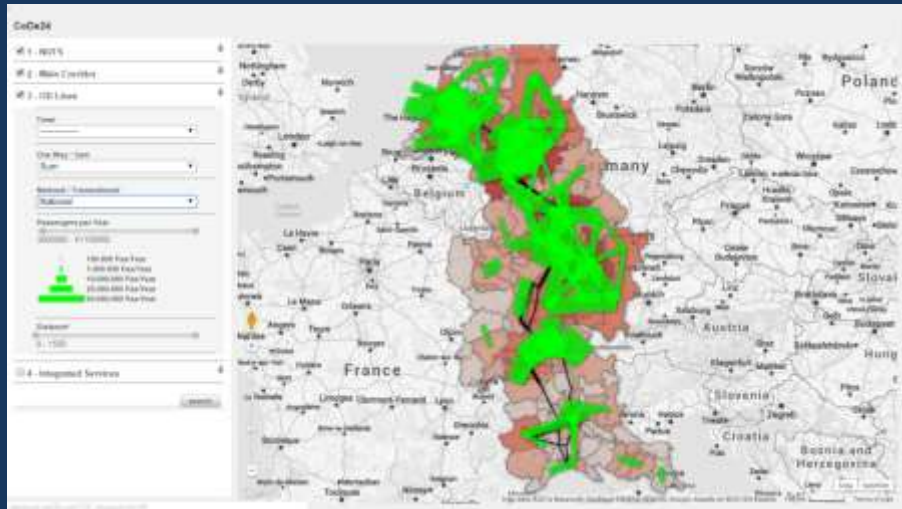




Analysis of OD lines with more than **15.000.000** passengers per year:

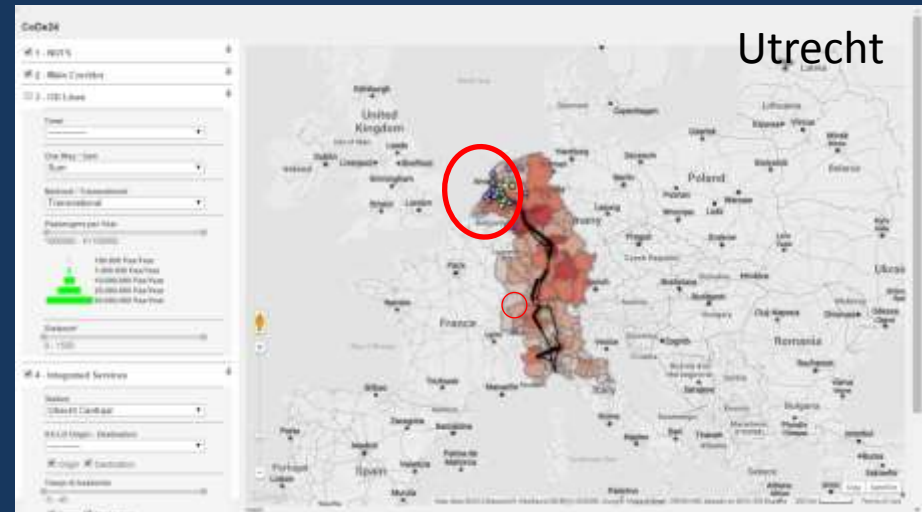
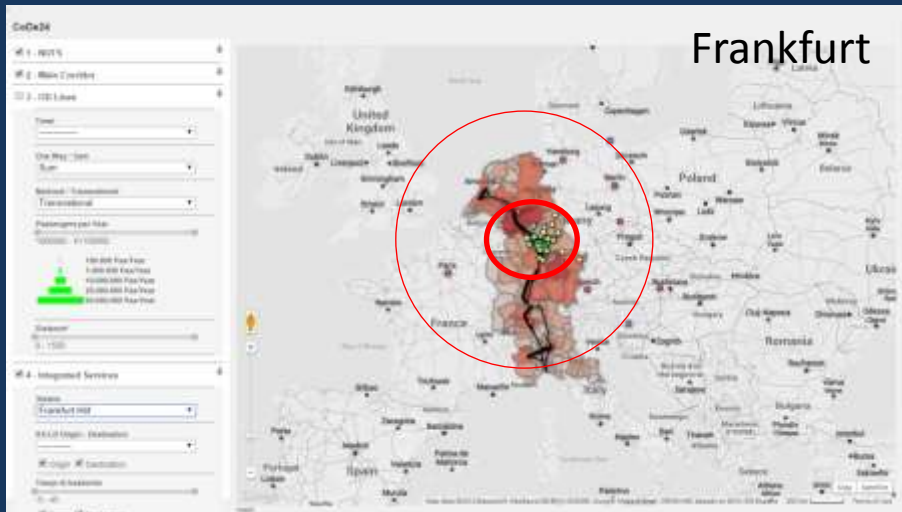
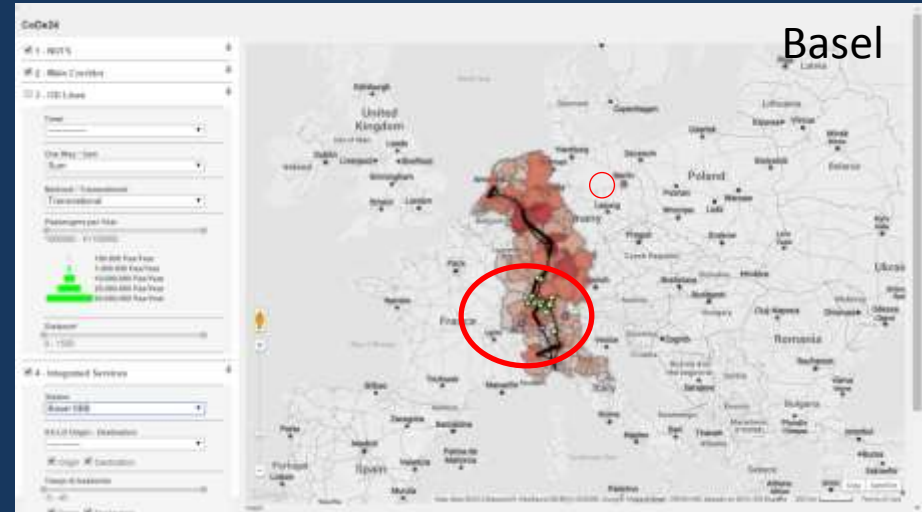
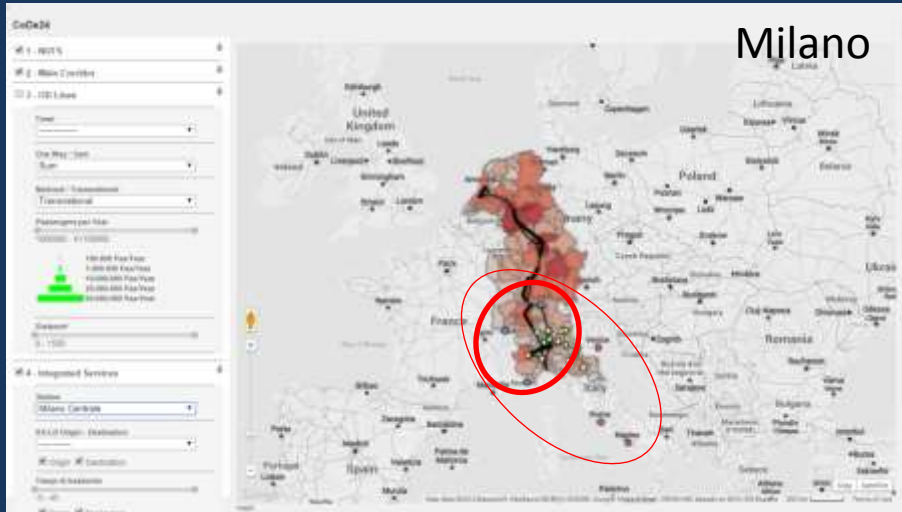
- Only national journeys

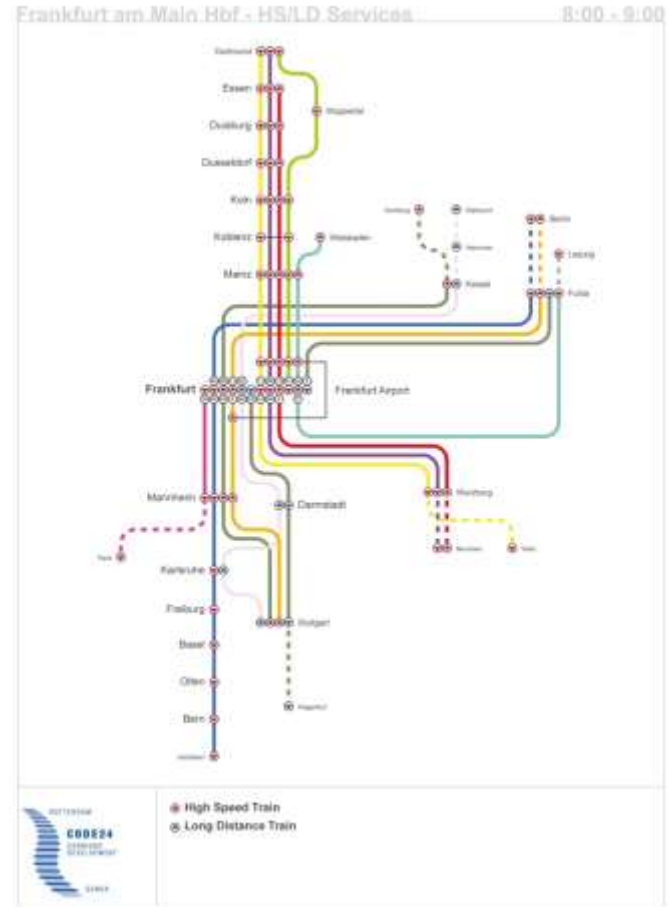
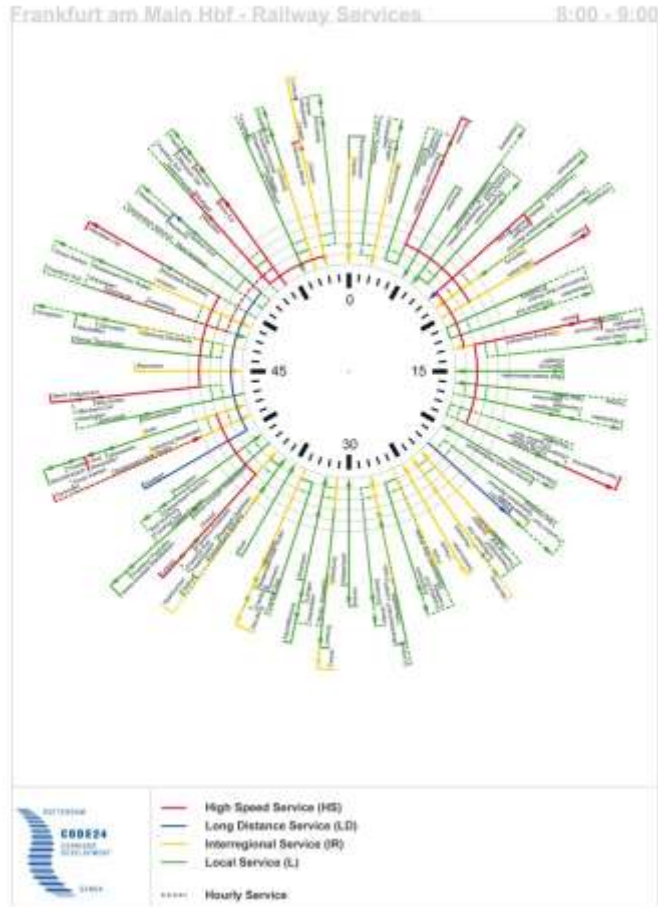
- 4 main areas (West Netherlands, Duisburg-Essen-Koln, Frankfurt a M., Bern-Basel-Zuerich)



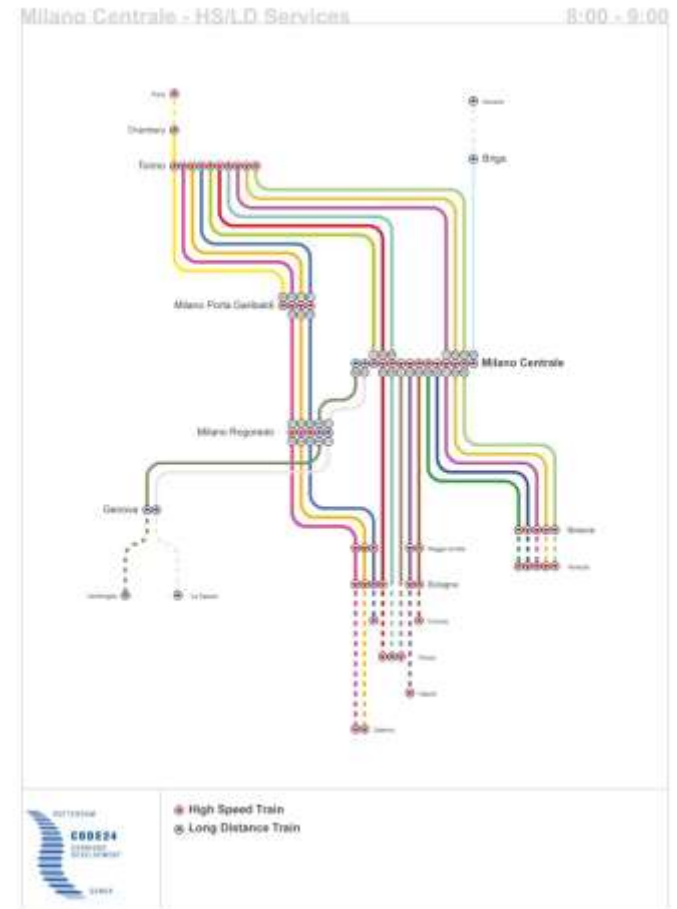

National - Transnational OD Comparison

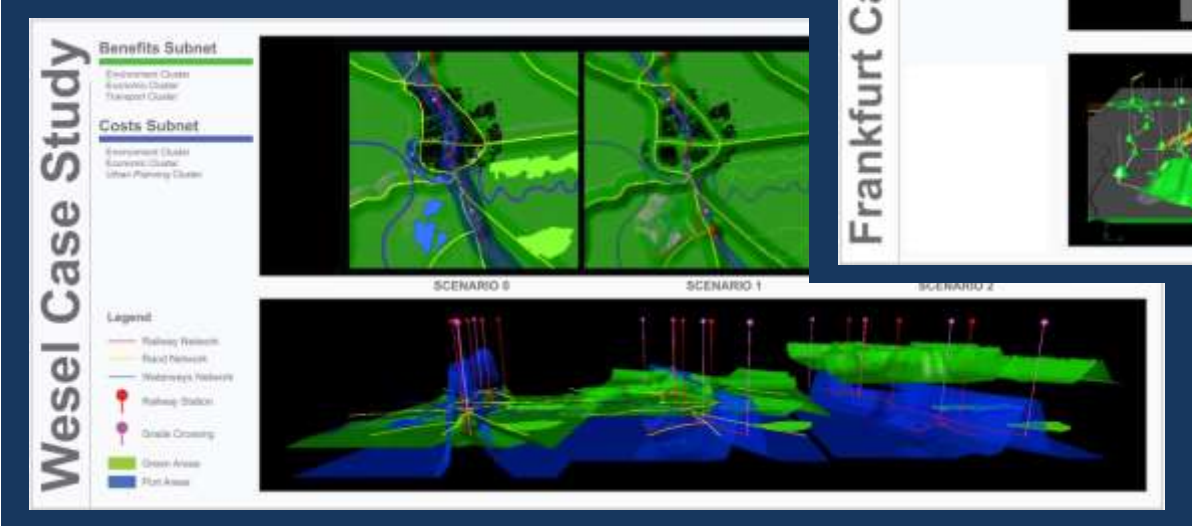
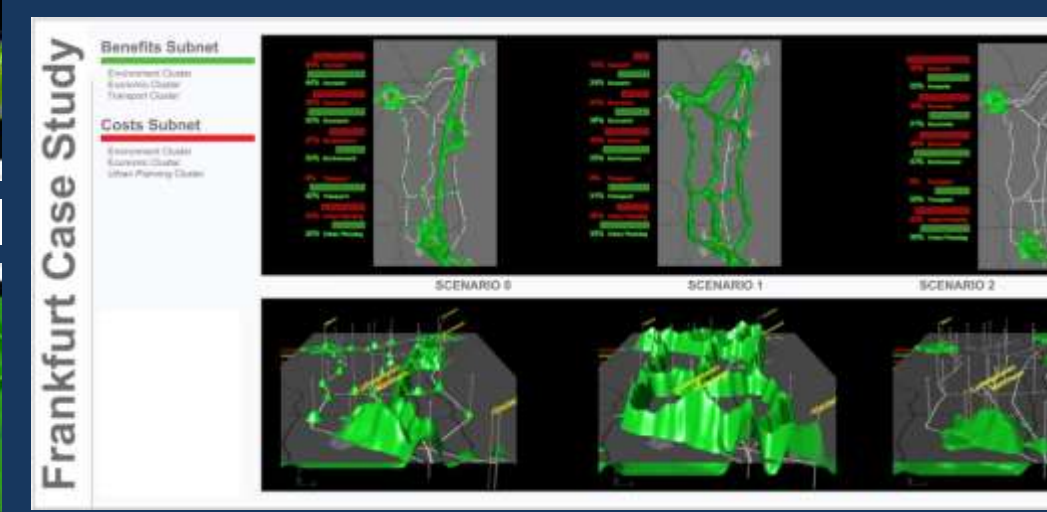
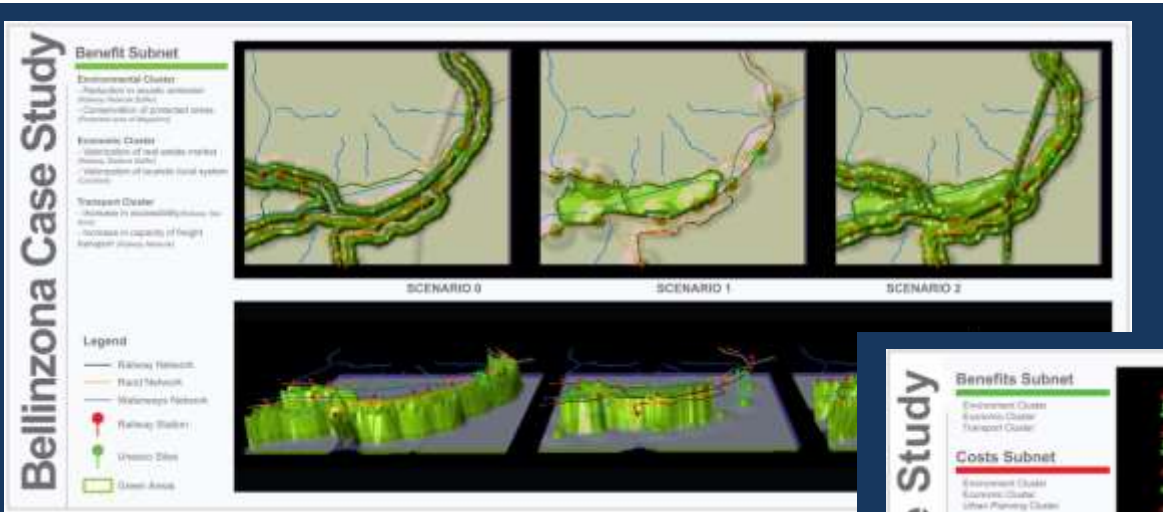
More than **3.000.000** passengers per year

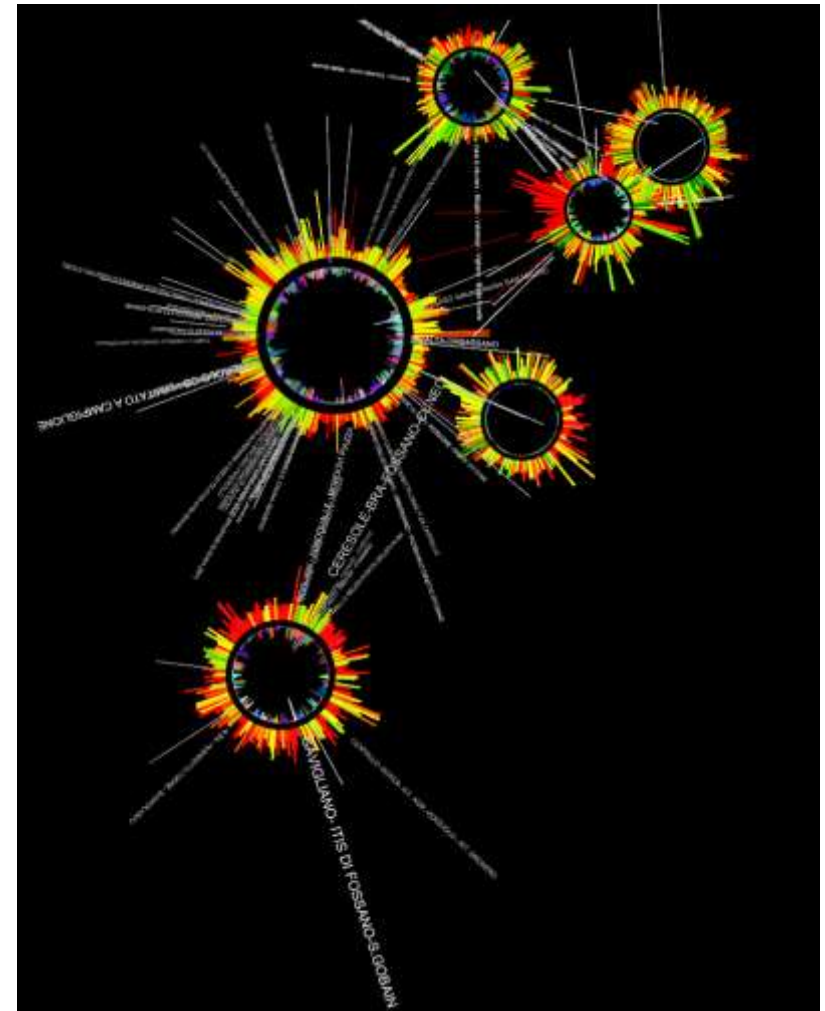
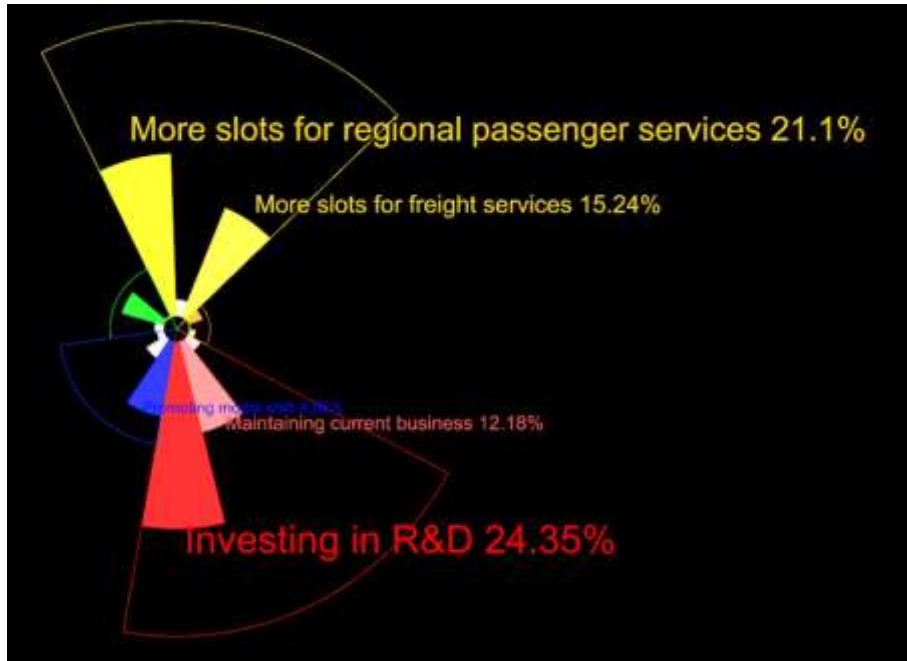















# L'esperienza del Code24 nello sviluppo di strumenti di geo-visualizzazione per la pianificazione

## The development of geo-visualization tools for planning within the Code24 Project

Stefano Pensa, Milano - 06-02-2015

[stefano.pensa@polito.it](mailto:stefano.pensa@polito.it)